



**FLORIDA ATLANTIC
UNIVERSITY**
DAVIE CAMPUS
BROWARD COUNTY, FLORIDA
COMPREHENSIVE MASTER PLAN
DOCUMENT PREPARED BY **PGAL**

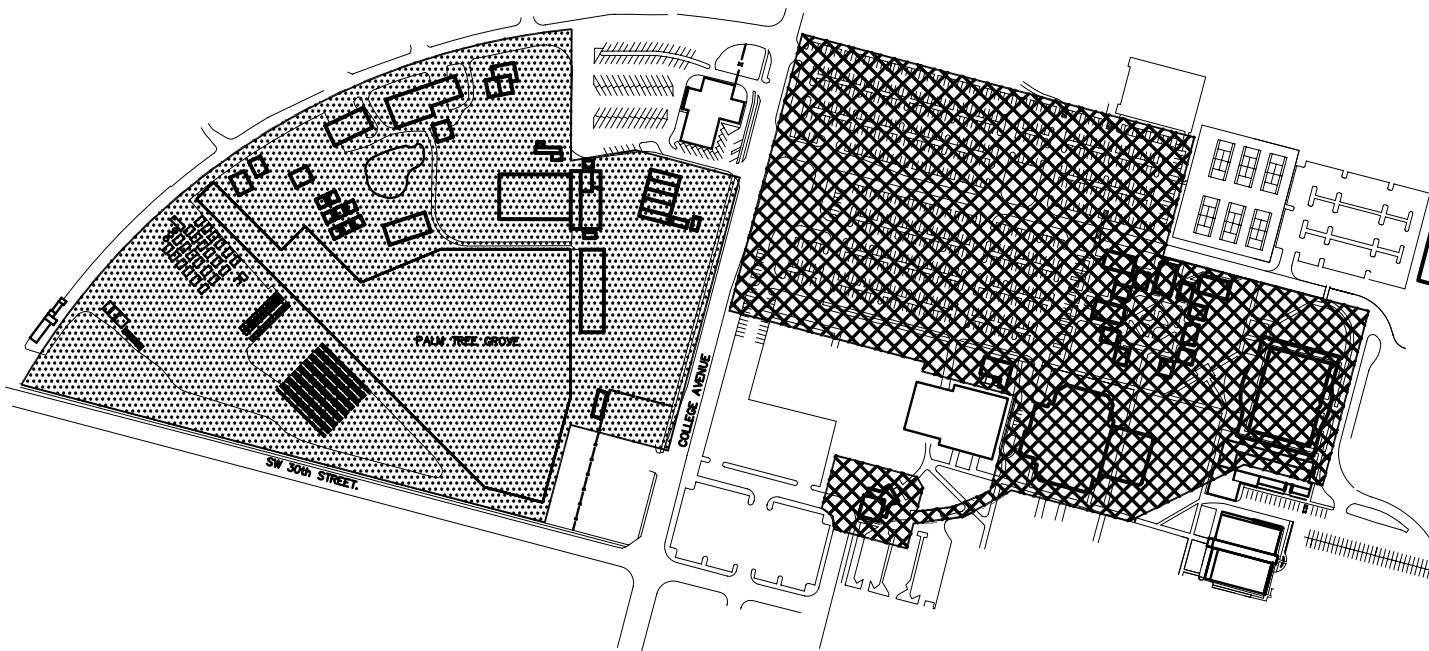
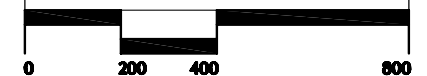
GOALS, OBJECTIVES, & POLICIES

LEGEND:

-  EXISTING CAMPUS
EAST CAMPUS
18 ACRES
-  NEWLY ACQUIRED
PROPERTY WEST CAMPUS
20 ACRES

SOURCE:
FAU PROVIDED MAPS

 **MARCH 21, 2007
ADOPTED**






CAMPUS AREA

FIGURE 3.1

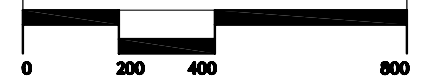
GOALS, OBJECTIVES, & POLICIES

LEGEND:

-  DEDICATED OPEN SPACE
-  PALM GROVE
-  UNDEVELOPED OPEN SPACE

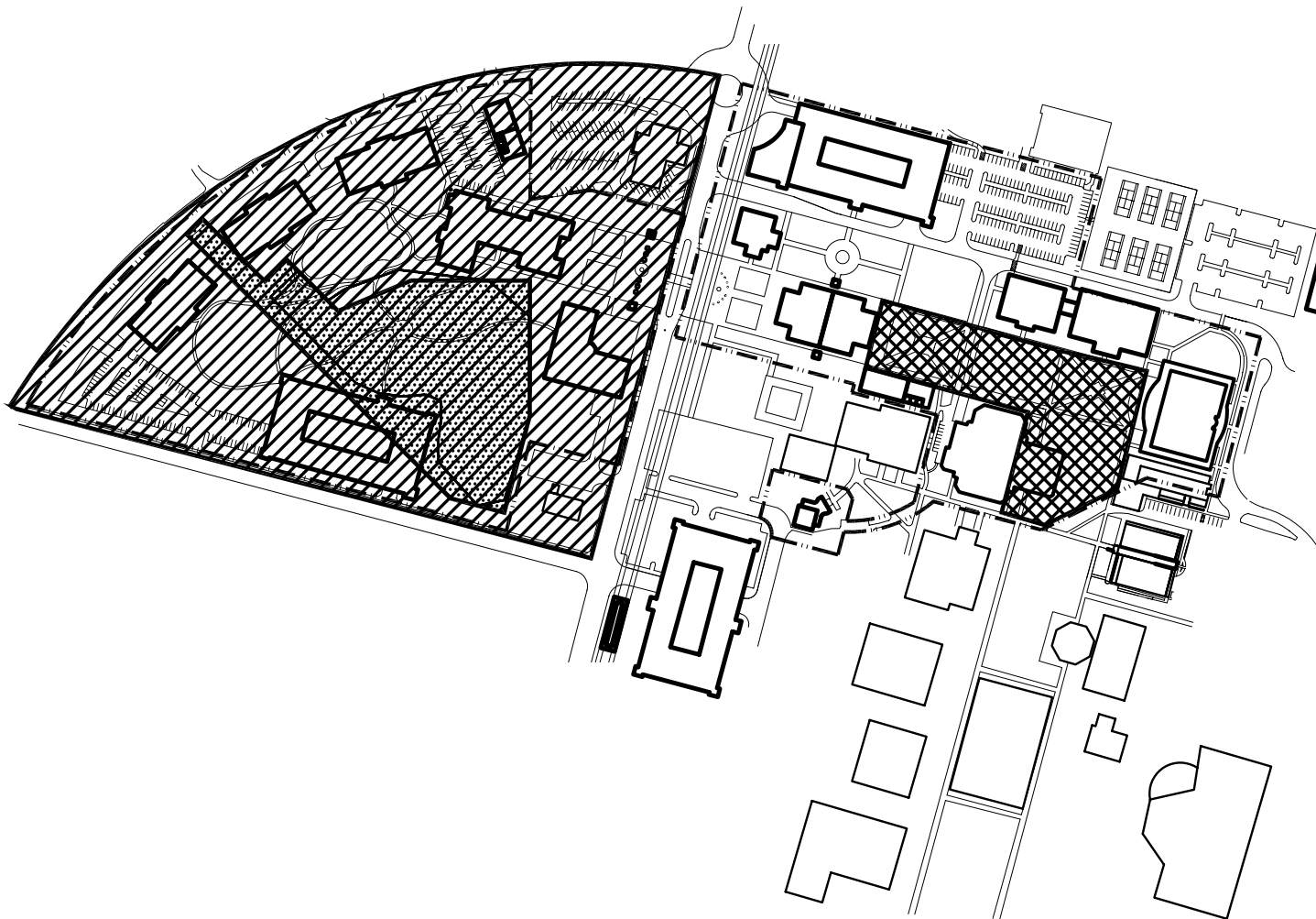
SOURCE:
PGAL SITE OBSERVATION 2004

 **MARCH 21, 2007
ADOPTED**



**CAMPUS OPEN
SPACE**

FIGURE 3.2



GOALS, OBJECTIVES, & POLICIES

LEGEND:

- ▲ HIGH DAYTIME ACTIVITY
- HIGH DAY / NIGHT ACTIVITY
- * HIGH CLASSROOM USE / TEACHING LAB

— LINKAGES

SOURCE:

PGAL CAMPUS MASTER PLAN

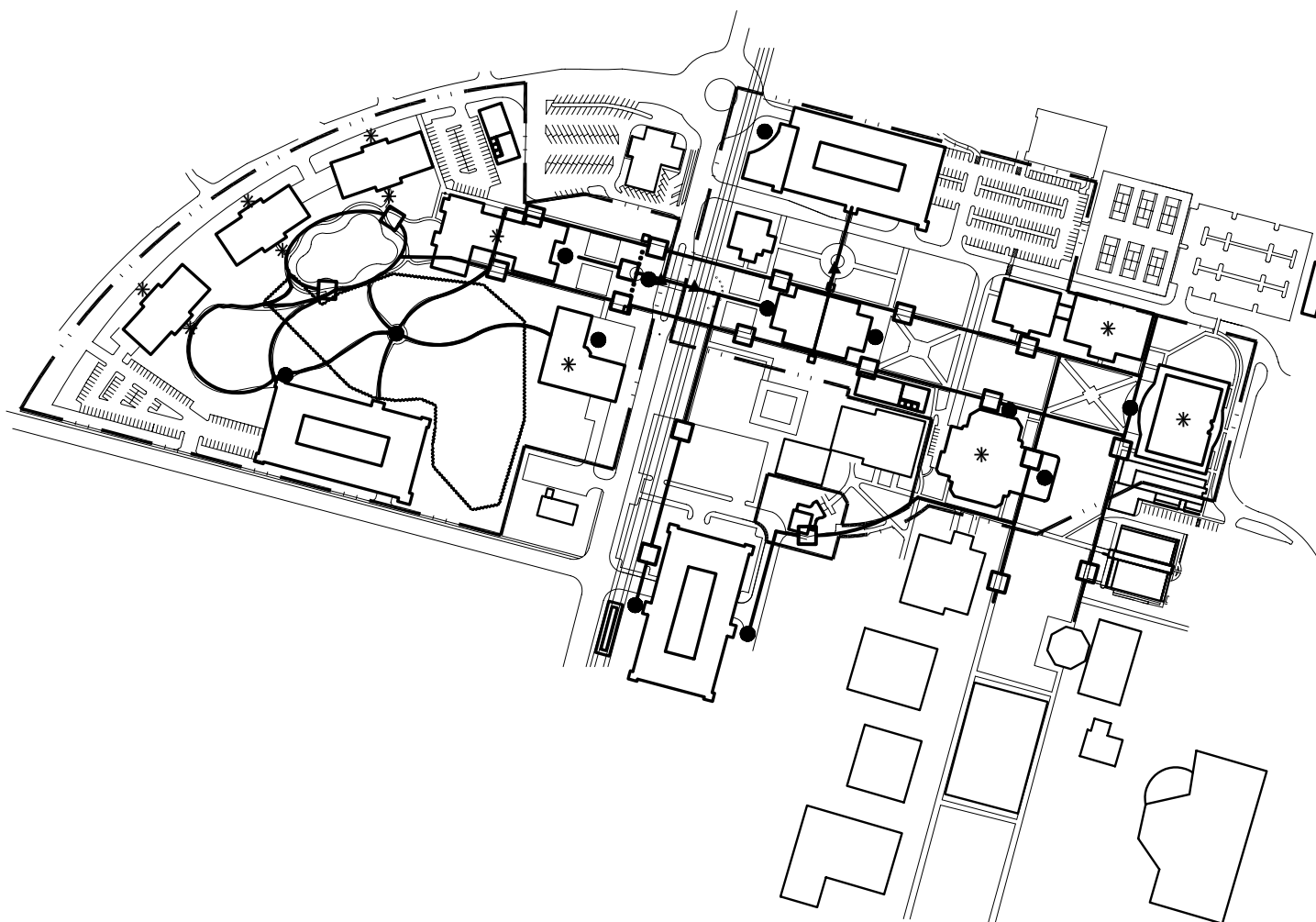


MARCH 21, 2007
ADOPTED



LINKAGES AND
ACTIVITY AREAS

FIGURE 3.3



GOALS, OBJECTIVES, & POLICIES

LEGEND:



FOCAL POINT



MINOR AXIS



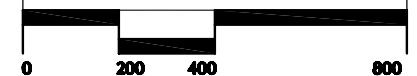
MAJOR AXIS

SOURCE:

PGAL CAMPUS MASTER PLAN



MARCH 21, 2007
ADOPTED



AXIS AND
FOCAL POINTS

FIGURE 3.4

