







FLORIDA ATLANTIC
UNIVERSITY™
DAVIE CAMPUS
BROWARD COUNTY, FLORIDA
COMPREHENSIVE MASTER PLAN
DOCUMENT PREPARED BY **PGAL**

SUPPORTING DATA

LEGEND:

-  FLORIDA ATLANTIC UNIVERSITY
-  BROWARD COMMUNITY COLLEGE
-  NOVA SOUTHEASTERN UNIVERSITY
-  UNIVERSITY OF FLORIDA / IFAS
-  BROWARD COUNTY SCHOOLS
-  McFATTER TECHNICAL INSTITUTE

SOURCE:

PGAL SITE OBSERVATION 2004



MARCH 21, 2007
ADOPTED




NOT TO SCALE

REFERENCE MAP

FIGURE 3.0

SUPPORTING DATA

LEGEND:

-  DEDICATED OPEN SPACE
-  CONSERVATION
-  UNDEVELOPED OPEN SPACE

SOURCE:

PGAL SITE OBSERVATION 2004

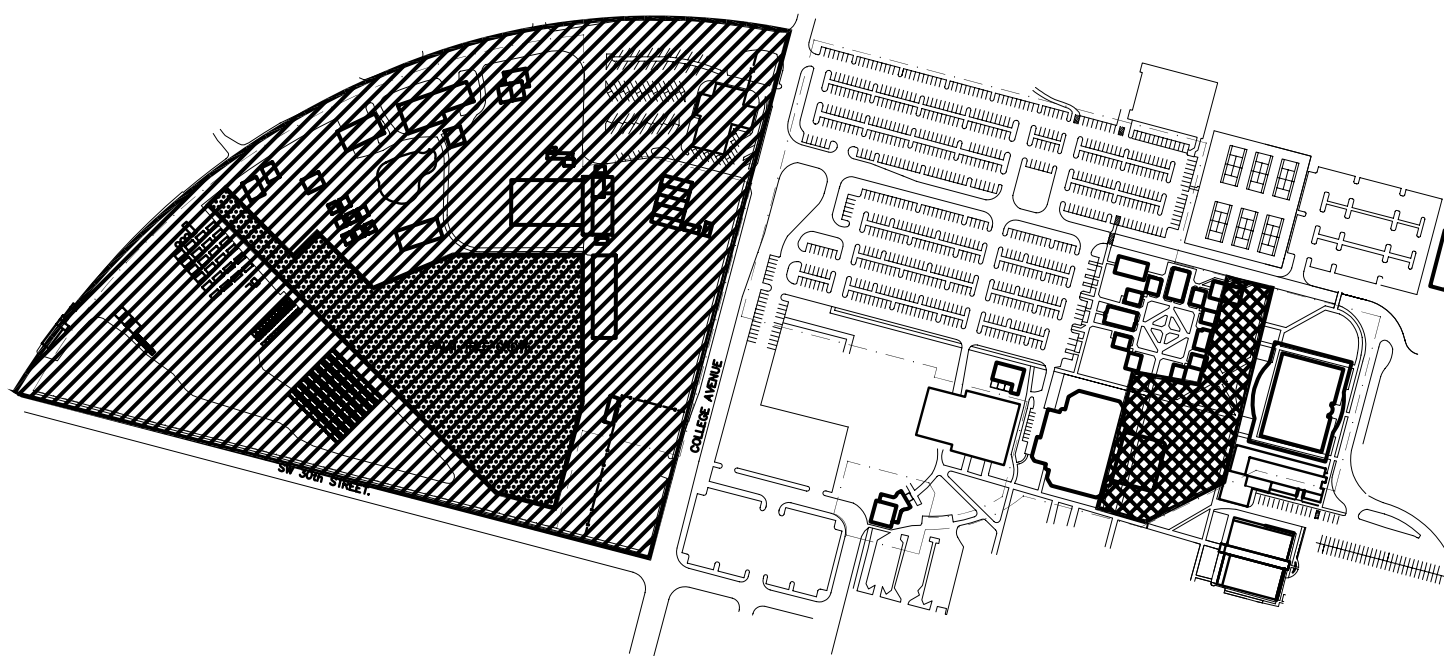


MARCH 21, 2007
ADOPTED



CAMPUS OPEN
SPACE

FIGURE 3.1



SUPPORTING DATA

LEGEND:

 **3.3** DENOTES PHOTO LOCATION

SOURCE:
PGAL SITE OBSERVATION 2004

 **MARCH 21, 2007
ADOPTED**

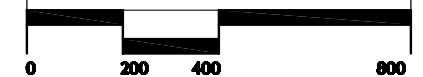
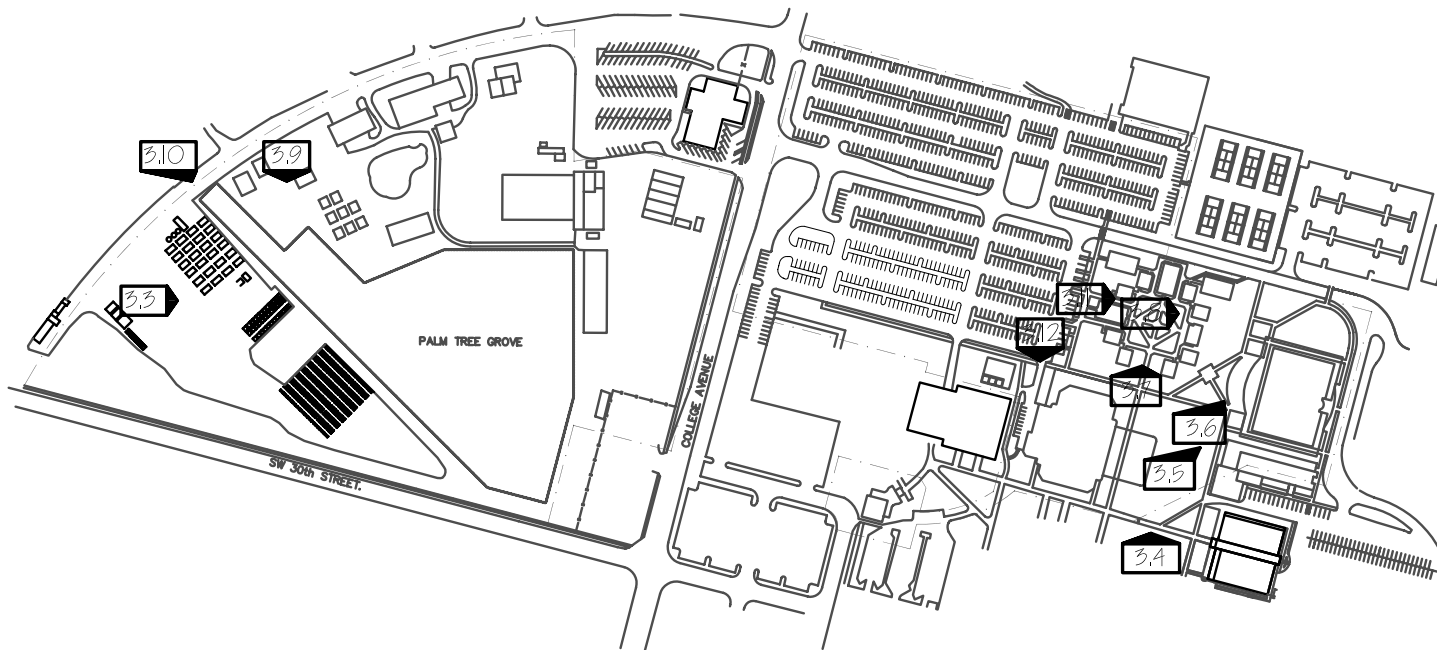


PHOTO LOCATIONS




FIGURE 3.2



**FLORIDA ATLANTIC
UNIVERSITY**
DAVIE CAMPUS
BROWARD COUNTY, FLORIDA
COMPREHENSIVE MASTER PLAN
DOCUMENT PREPARED BY **PGAL**

SUPPORTING DATA

LEGEND:

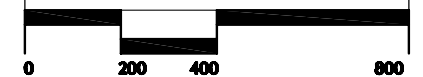
-  **OPEN SPACE**
-  **PARKING**
-  **CAMPUS CORE**

SOURCE:

PGAL SITE OBSERVATION 2004

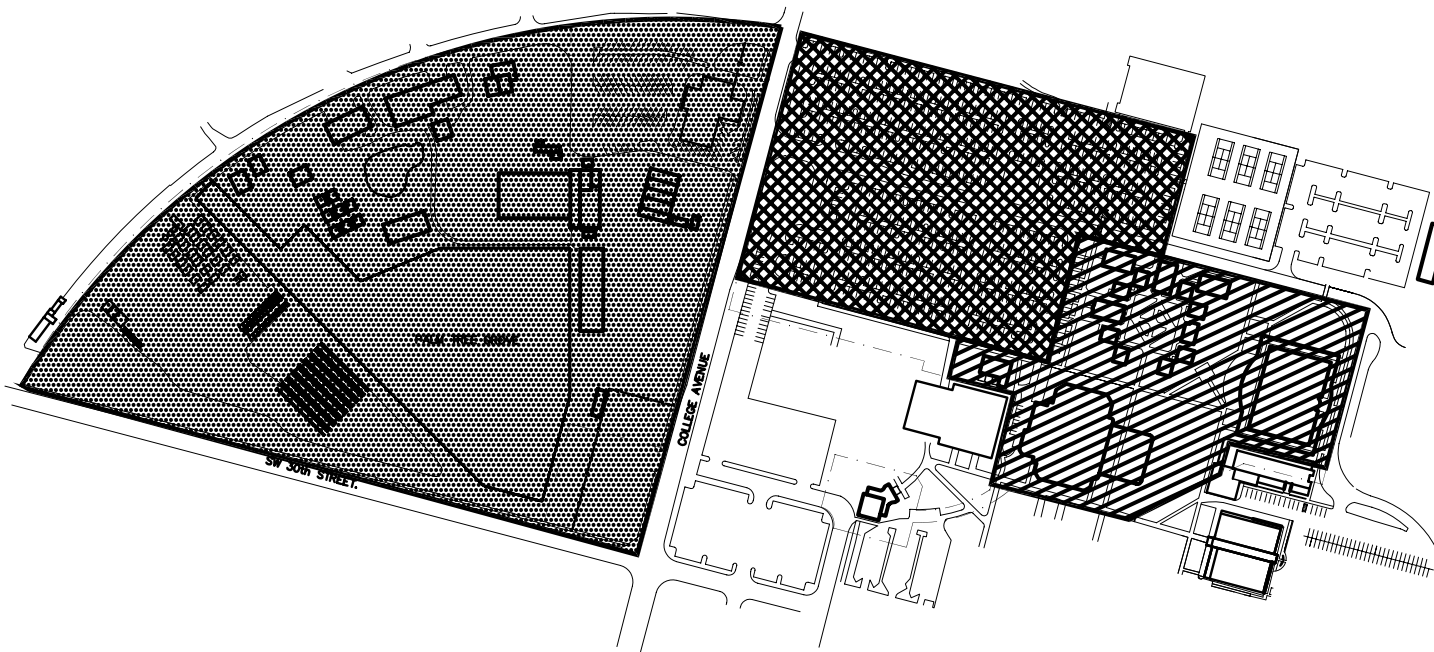


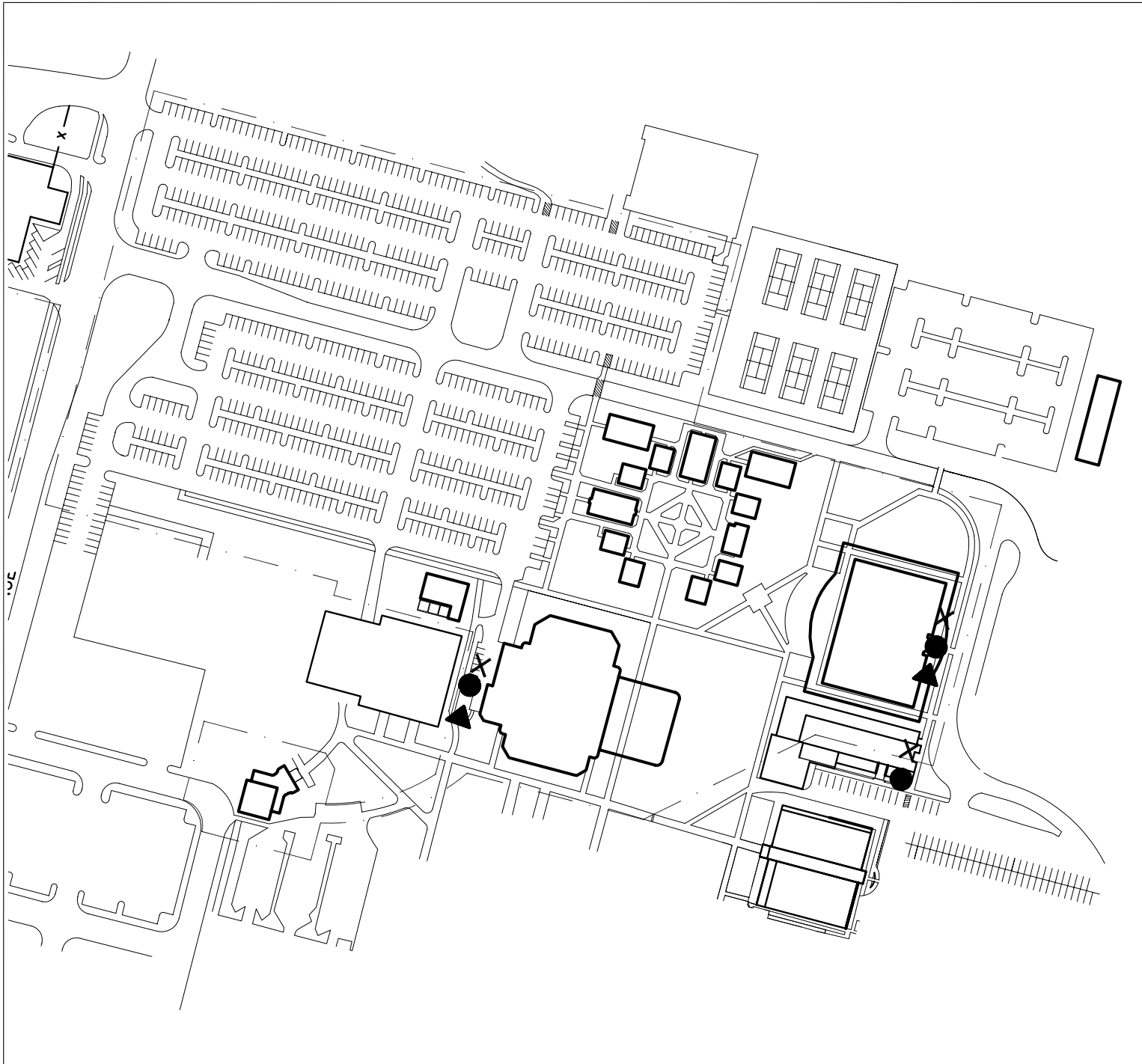
**MARCH 21, 2007
ADOPTED**



**ON-CAMPUS
VISUAL ZONES**

FIGURE 3.3



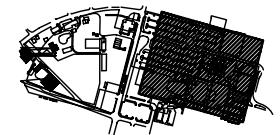


SUPPORTING DATA

LEGEND:

- TRASH COLLECTION
- ▲ LOADING DOCK
- X RECYCLING

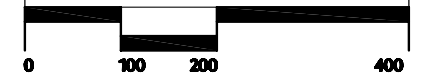
KEY PLAN



SOURCE:
 PGAL SITE OBSERVATION 2004



MARCH 21, 2007
 ADOPTED



SERVICE AREAS

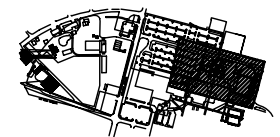
FIGURE 3.4

SUPPORTING DATA

LEGEND:

- HIGH DAYTIME ACTIVITY
- HIGH DAY / NIGHT ACTIVITY
- * HIGH CLASSROOM USE / TEACHING LAB

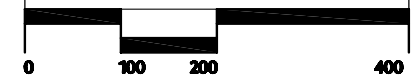
KEY PLAN



SOURCE:
PGAL SITE OBSERVATION 2004

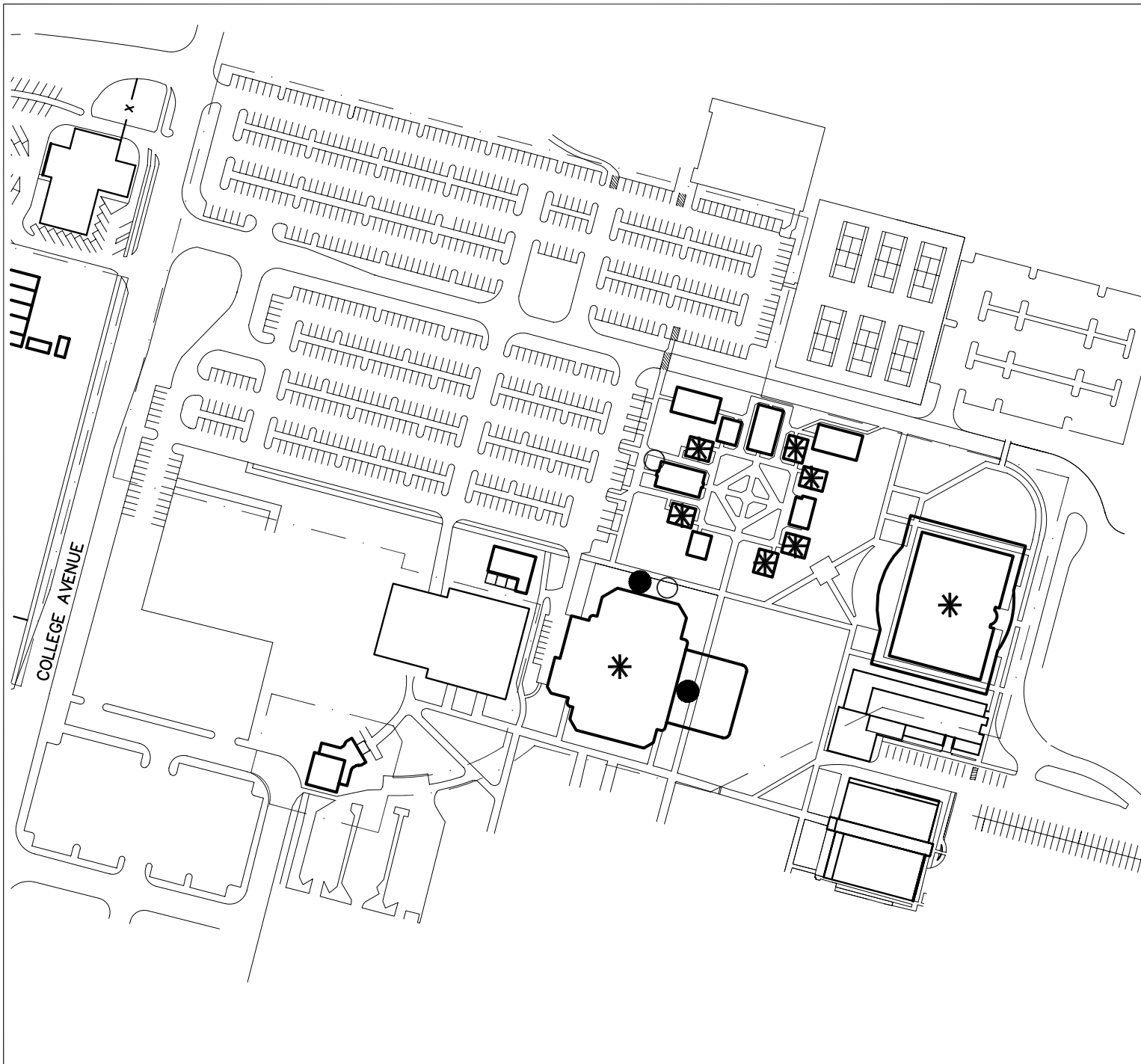


**MARCH 21, 2007
ADOPTED**



ACTIVITY AREAS

FIGURE 3.5

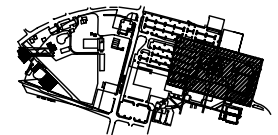


SUPPORTING DATA

LEGEND:

- ○ ○ ○ PRIMARY PEDESTRIAN/
BIKE CIRCULATION
- PRIMARY VEHICULAR
CIRCULATION
- ▲ PRIMARY VEHICULAR
ENTRY

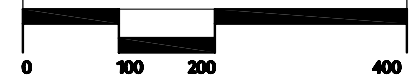
KEY PLAN



SOURCE:
PGAL SITE OBSERVATION 2004

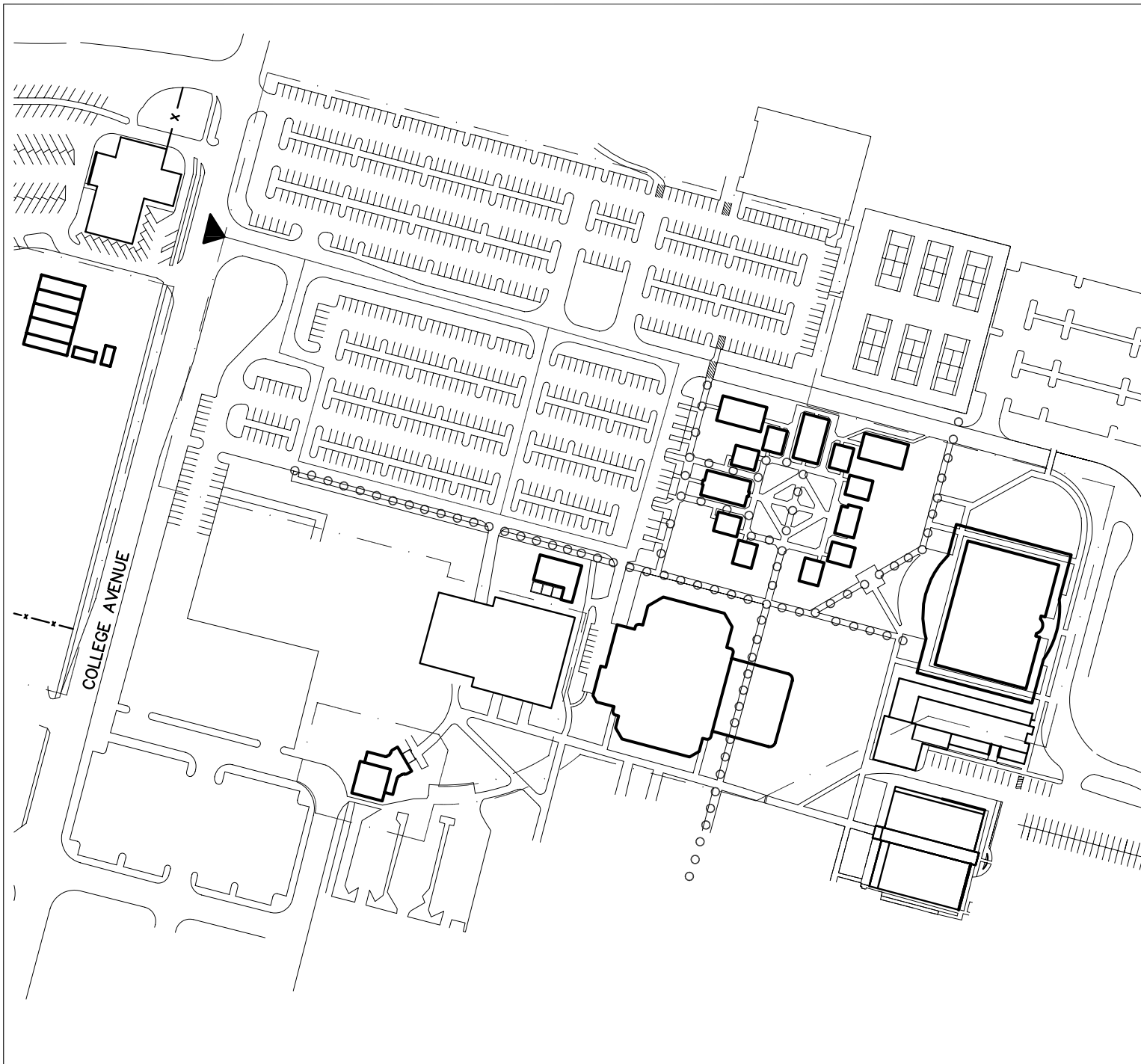


**MARCH 21, 2007
ADOPTED**
























**FUNCTIONAL
LINKAGES**

FIGURE 3.6



SUPPORTING DATA

LEGEND:

-  Town Boundary 2002
-  davie_major_roads
-  futurelanduse
-  Commerce Office
-  Commercial
-  Commercial Recreation
-  Community Facility
-  Conservation
-  Industrial
-  Recreation / Open Space
-  Regional Activity Center
-  Residential 10 DU/AC
-  Residential 16 DU/AC
-  Residential 1 DU/AC
-  Residential 22 DU/AC
-  Residential 3 DU/AC
-  Residential 5 DU/AC
-  Residential / Office
-  Right-of-way
-  Special Class 3.5
-  Special Class 3.8
-  Special Class 4

SOURCE:

TOWN OF DAVIE GIS MAPS / WEBSITE

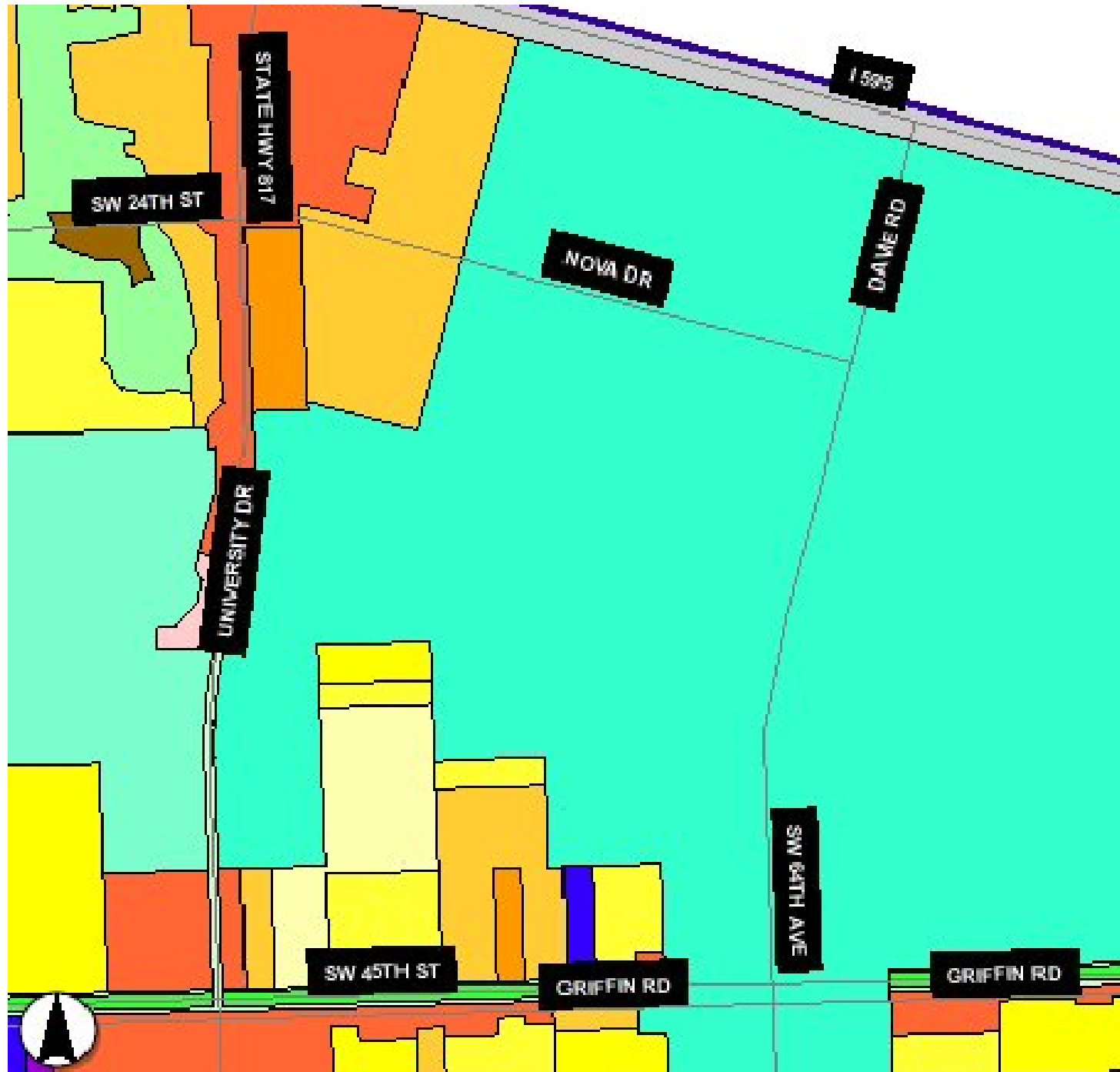


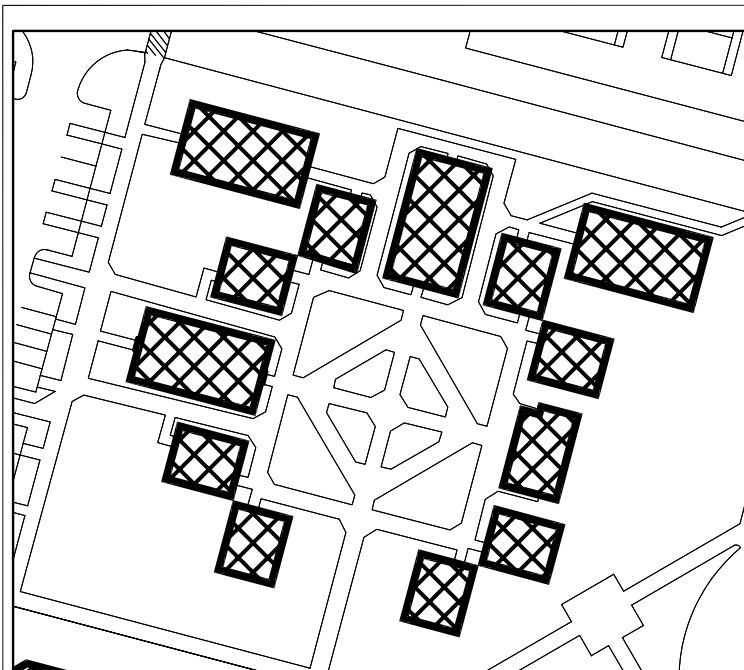
MARCH 21, 2007
ADOPTED

NOT TO SCALE

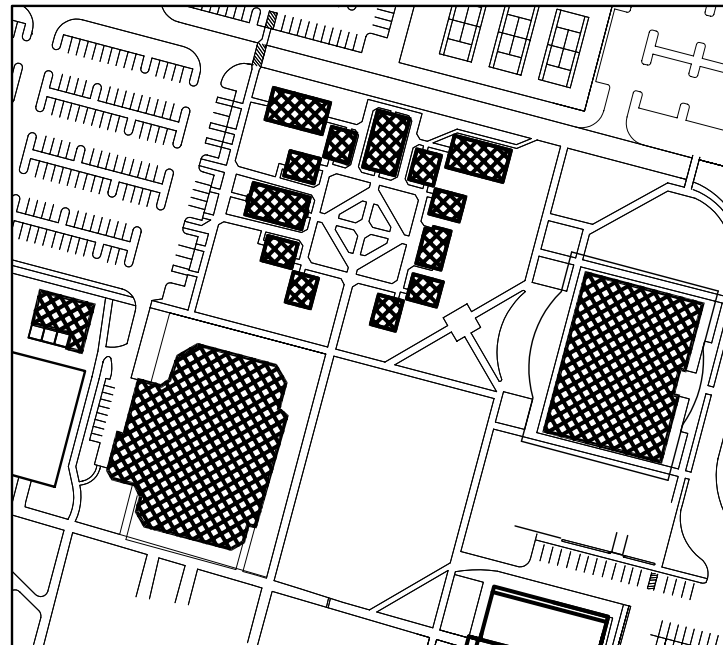
CONTEXT AREA LAND USE

FIGURE 37

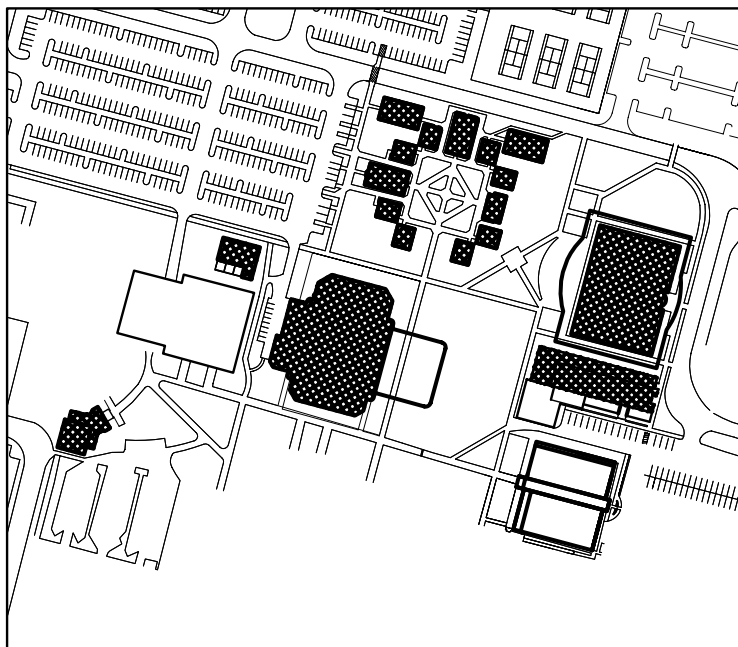




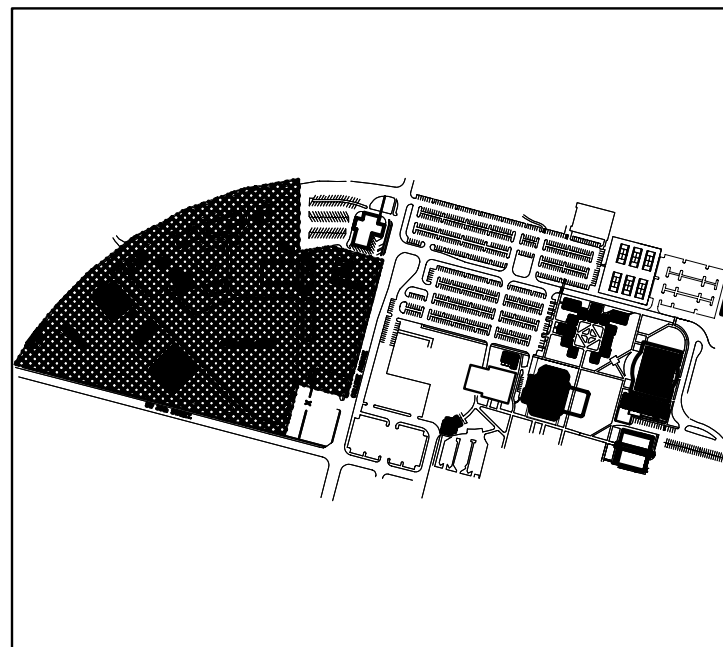
PHASE 1 - 1980'S



PHASE 2 - MID 1990'S



PHASE 3 - CIRCA 2000



PHASE 4 - 2004

SUPPORTING DATA

LEGEND:

SOURCE:
FAU FACT BOOK HISTORY OF CAMPUS




**MARCH 21, 2007
ADOPTED**

NOT TO SCALE

**CAMPUS
DEVELOPMENT**

FIGURE 3.8



SUPPORTING DATA

LEGEND:

SOURCE:
 PHOTO PROVIDED BY FAU



MARCH 21, 2007
 ADOPTED

NOT TO SCALE

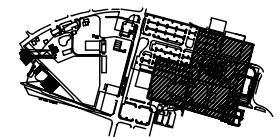
CAMPUS
AERIAL PHOTO

SUPPORTING DATA

LEGEND:

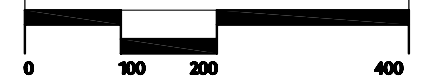
 COURTS / QUADS
USED BY FAU STUDENTS

KEY PLAN



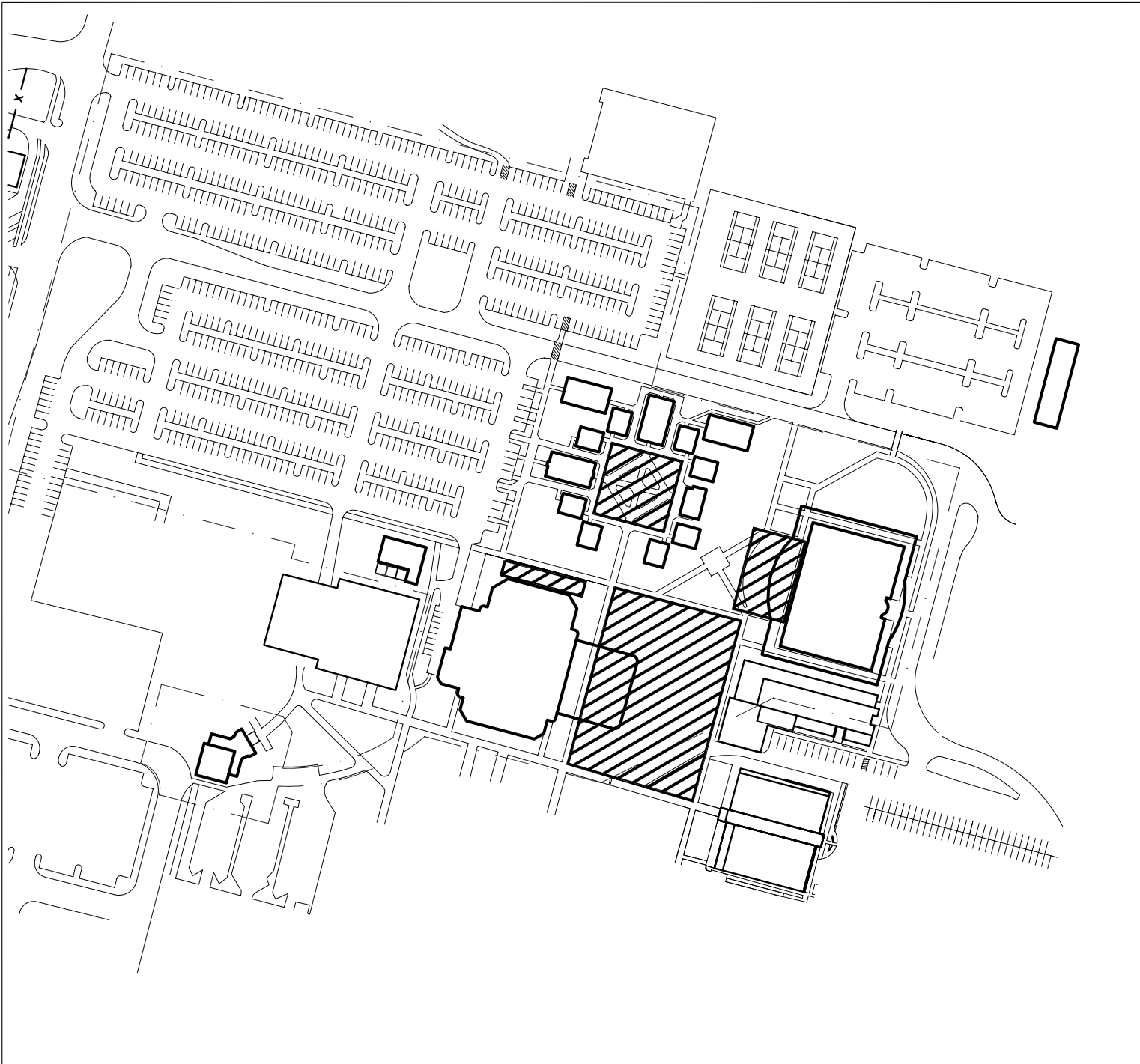
SOURCE:
PGAL SITE OBSERVATION 2004

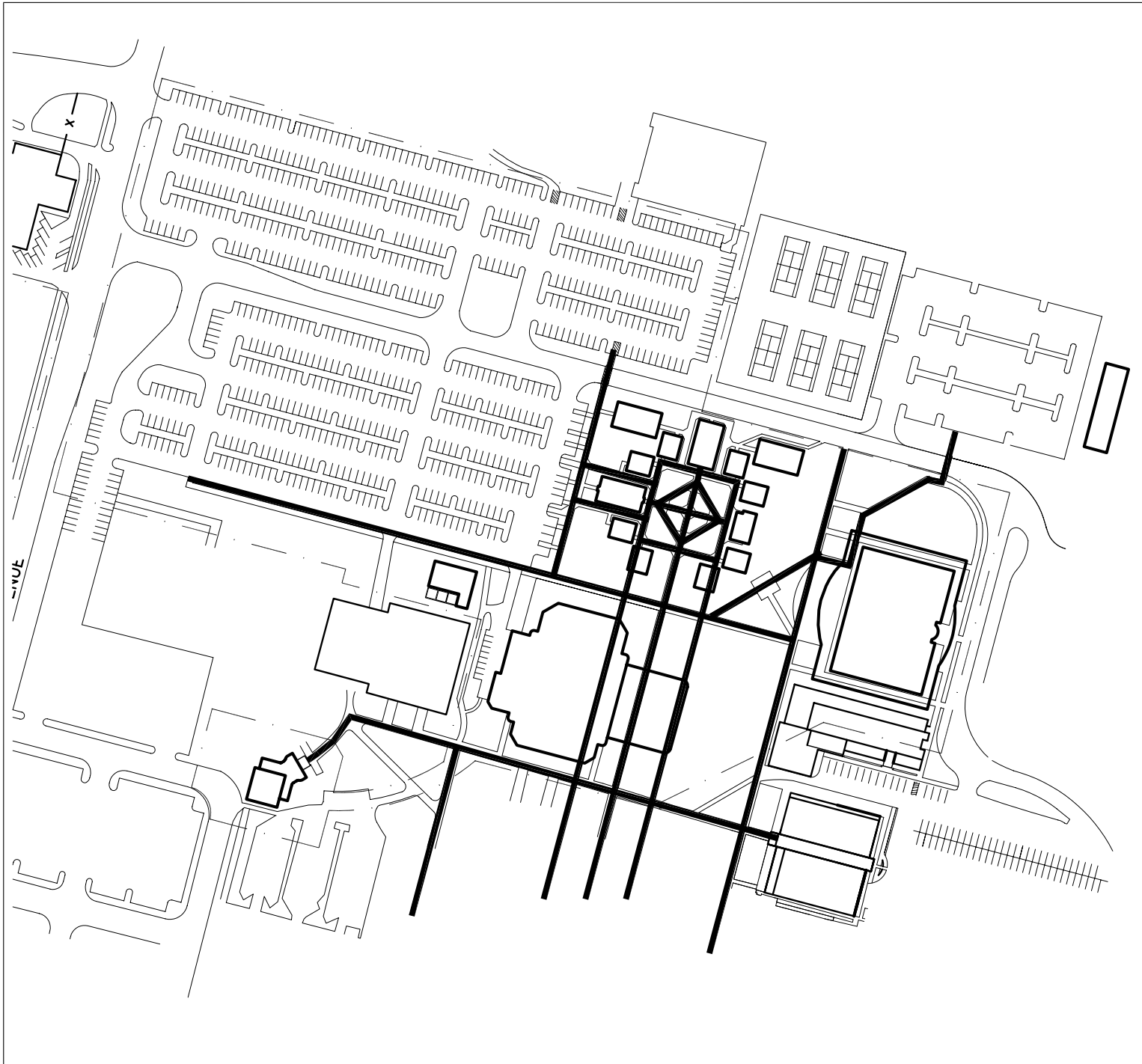
 MARCH 21, 2007
ADOPTED



CAMPUS COURTS
AND QUADS

FIGURE 3.10



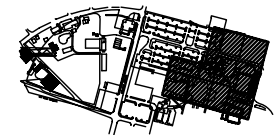


SUPPORTING DATA

LEGEND:

— PRIMARY WALKWAYS
USED BY FAU STUDENTS

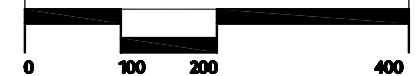
KEY PLAN



SOURCE:
PGAL SITE OBSERVATION 2004

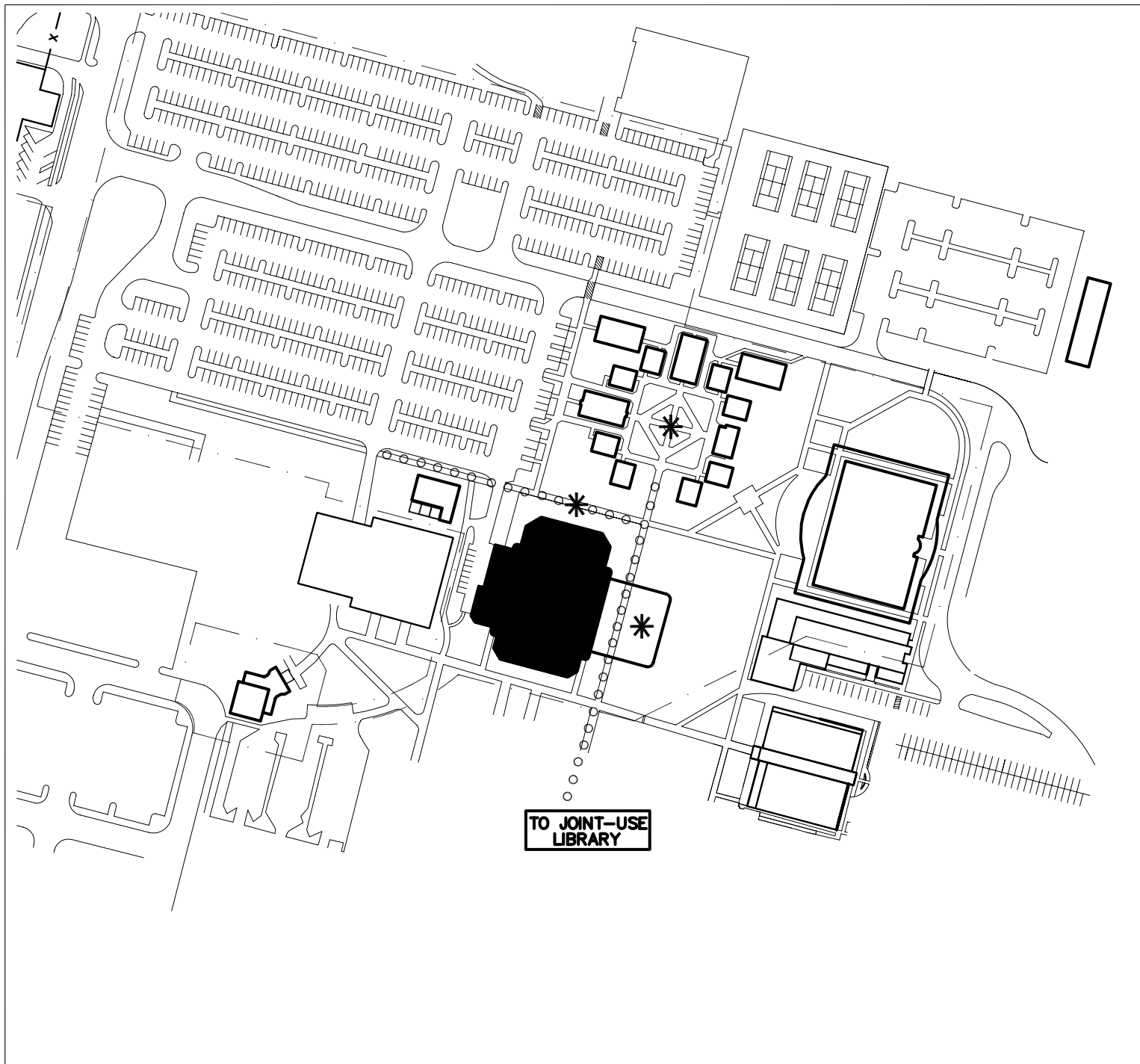


**MARCH 21, 2007
ADOPTED**






**CAMPUS
WALKWAYS**

FIGURE 3.11

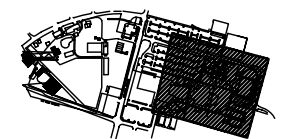


SUPPORTING DATA

LEGEND:

-  **EXISTING HIGH ACTIVITY BUILDING**
-  **HIGH ACTIVITY SPACE**
-  **LINKAGE**

KEY PLAN

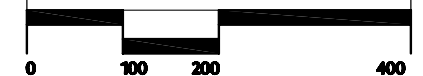


SOURCE:

PGAL SITE OBSERVATION 2004



MARCH 21, 2007
ADOPTED



CAMPUS ACTIVITY LINKAGES