







**FLORIDA ATLANTIC
UNIVERSITY™**
DAVIE CAMPUS
 BROWARD COUNTY, FLORIDA
 COMPREHENSIVE MASTER PLAN
 DOCUMENT PREPARED BY **PGAL**

SUPPORTING DATA

LEGEND:

-  FLORIDA ATLANTIC UNIVERSITY
-  BROWARD COMMUNITY COLLEGE
-  NOVA SOUTHEASTERN UNIVERSITY
-  UNIVERSITY OF FLORIDA / IFAS
-  BROWARD COUNTY SCHOOLS
-  MCFATTER TECHNICAL INSTITUTE

SOURCE:

PGAL SITE OBSERVATION 2004



NOVEMBER 10, 2004
PRE-FINAL DRAFT




NOT TO SCALE

REFERENCE MAP

FIGURE 3.0

SUPPORTING DATA

LEGEND:

-  DEDICATED OPEN SPACE
-  CONSERVATION
-  UNDEVELOPED OPEN SPACE

SOURCE:

PGAL SITE OBSERVATION 2004

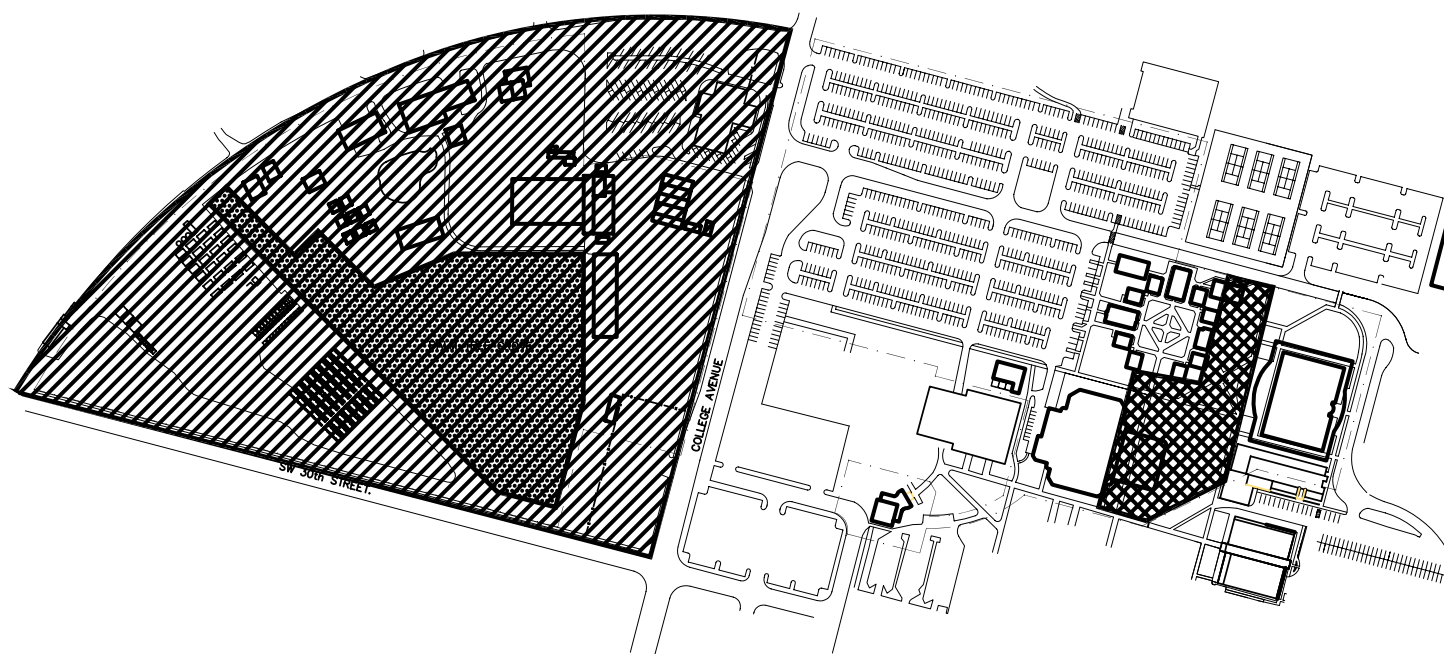


NOVEMBER 10, 2004
PRE-FINAL DRAFT



**CAMPUS OPEN
SPACE**

FIGURE 3.1



SUPPORTING DATA

LEGEND:

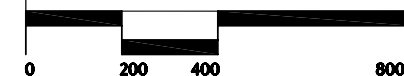
 **DENOTES PHOTO LOCATION**

SOURCE:

PGAL SITE OBSERVATION 2004

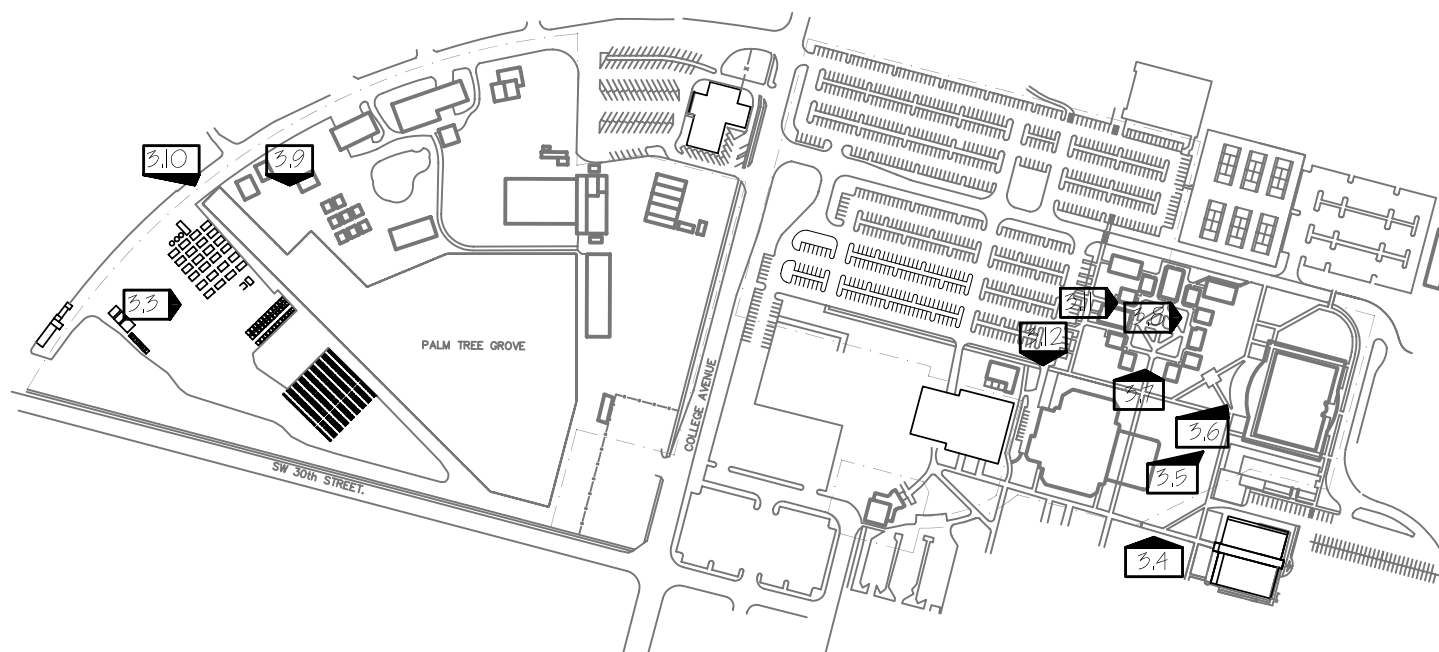


NOVEMBER 10, 2004
PRE-FINAL DRAFT






**PHOTO
LOCATIONS**

FIGURE 3.2



SUPPORTING DATA

LEGEND:

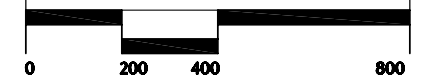
-  OPEN SPACE
-  PARKING
-  CAMPUS CORE

SOURCE:

PGAL SITE OBSERVATION 2004

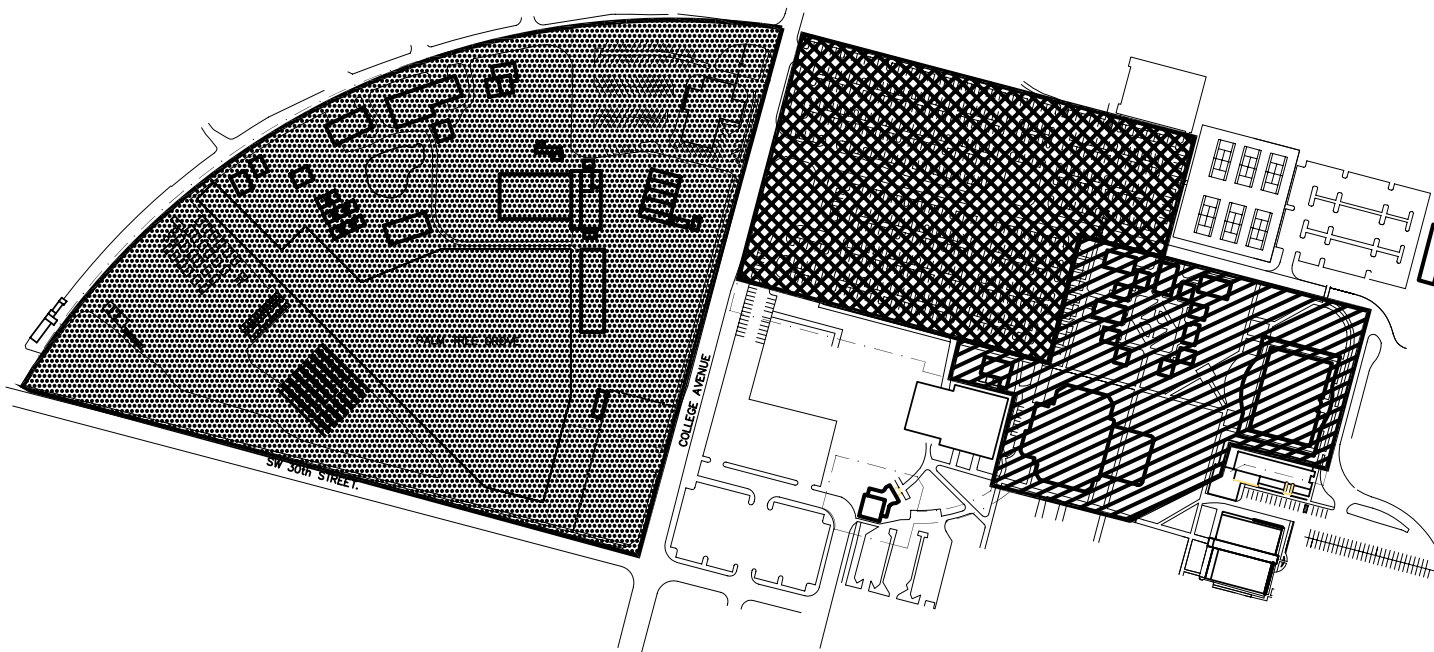


NOVEMBER 10, 2004
PRE-FINAL DRAFT



**ON-CAMPUS
VISUAL ZONES**

FIGURE 3.3

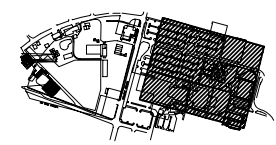


SUPPORTING DATA

LEGEND:

- TRASH COLLECTION
- ▲ LOADING DOCK
- X RECYCLING

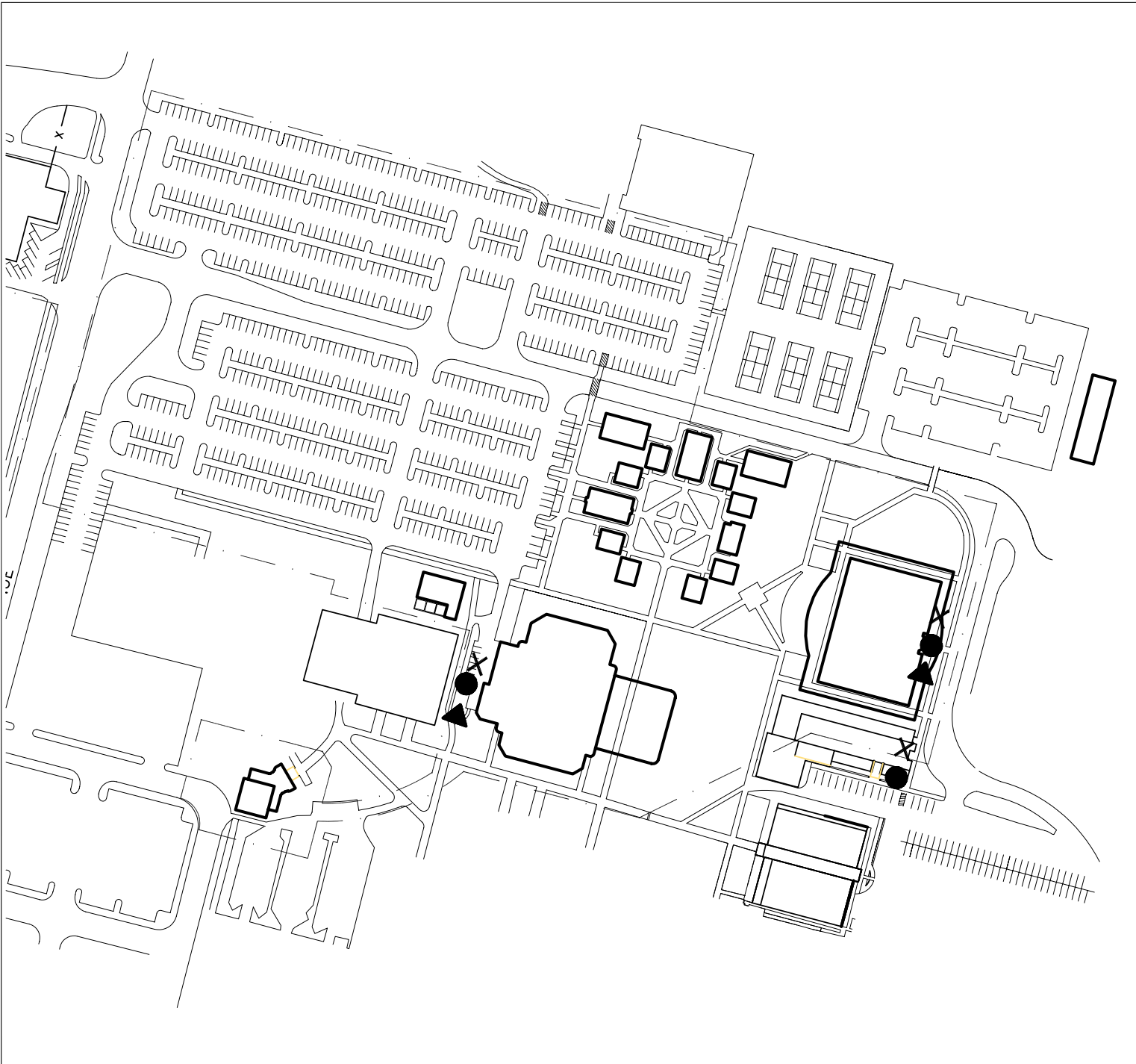
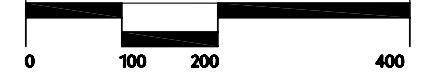
KEY PLAN



SOURCE:
 PGAL SITE OBSERVATION 2004



NOVEMBER 10, 2004
 PRE-FINAL DRAFT



SERVICE AREAS

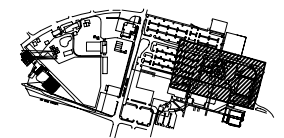
FIGURE 3.4

SUPPORTING DATA

LEGEND:

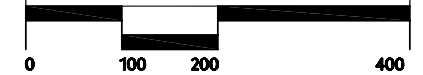
- HIGH DAYTIME ACTIVITY
- HIGH DAY / NIGHT ACTIVITY
- * HIGH CLASSROOM USE / TEACHING LAB

KEY PLAN



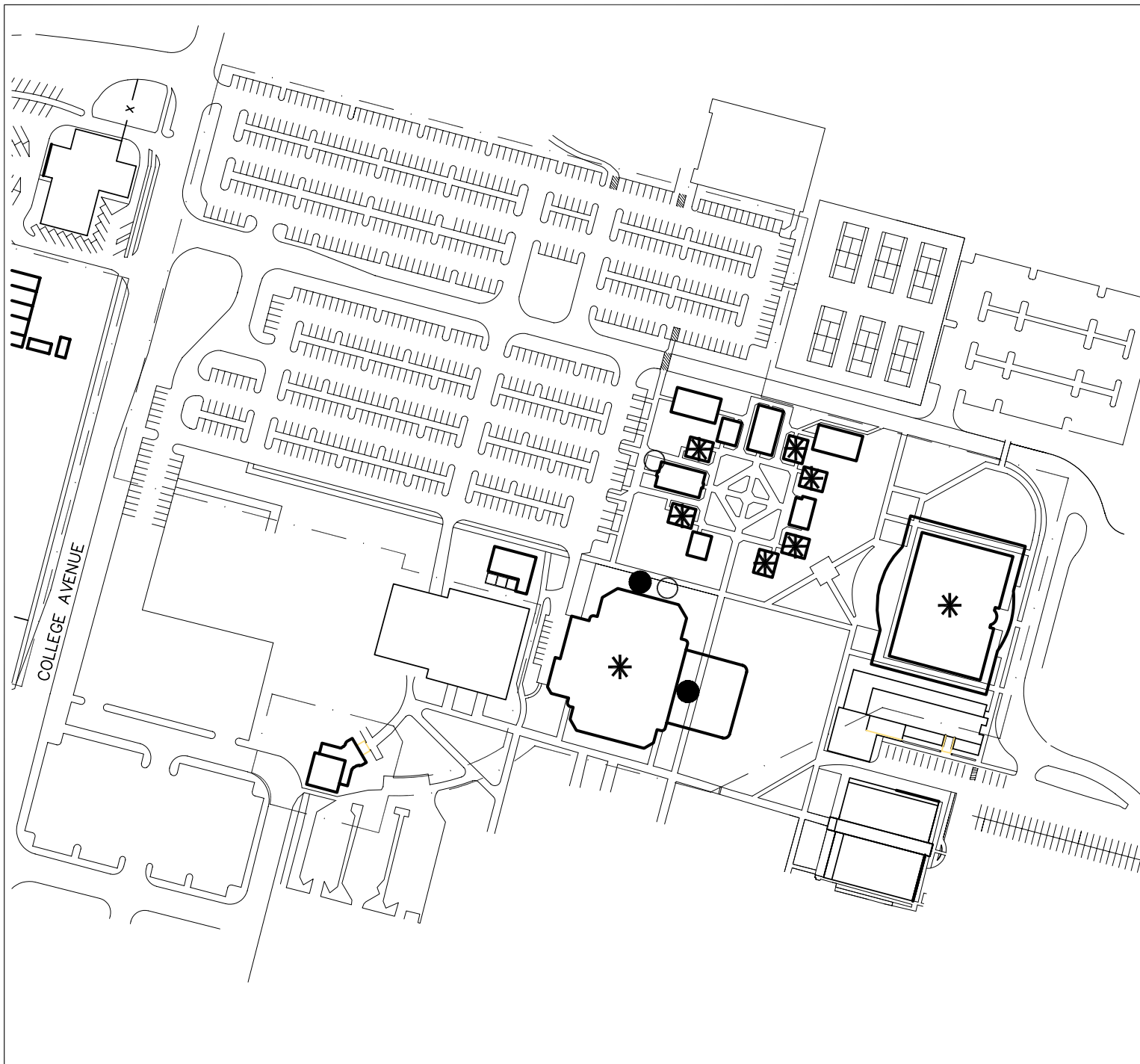
SOURCE:
PGAL SITE OBSERVATION 2004

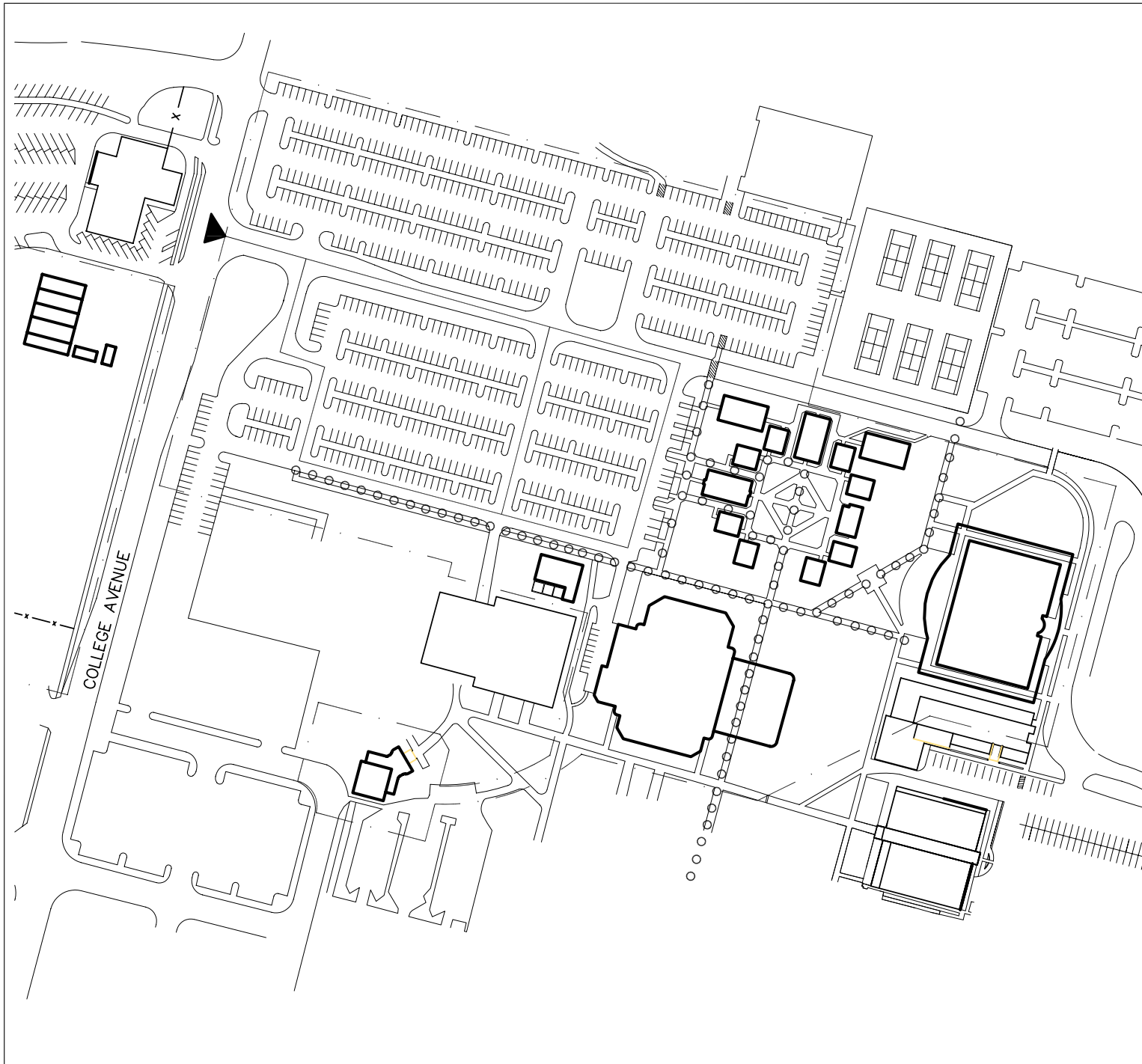
 **NOVEMBER 10, 2004
PRE-FINAL DRAFT**



ACTIVITY AREAS

FIGURE 3.5



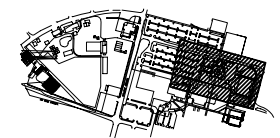


SUPPORTING DATA

LEGEND:

- ○ ○ ○ PRIMARY PEDESTRIAN/
BIKE CIRCULATION
- PRIMARY VEHICULAR
CIRCULATION
- ▲ PRIMARY VEHICULAR
ENTRY

KEY PLAN

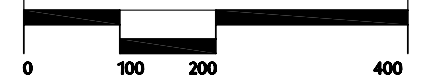


SOURCE:

PGAL SITE OBSERVATION 2004



NOVEMBER 10, 2004
PRE-FINAL DRAFT

























FUNCTIONAL LINKAGES

FIGURE 3.6

SUPPORTING DATA

LEGEND:

-  Town Boundary 2002
-  davie_major_roads
-  futurelanduse
-  Commerce Office
-  Commercial
-  Commercial Recreation
-  Community Facility
-  Conservation
-  Industrial
-  Recreation / Open Space
-  Regional Activity Center
-  Residential 10 DU/AC
-  Residential 16 DU/AC
-  Residential 1 DU/AC
-  Residential 22 DU/AC
-  Residential 3 DU/AC
-  Residential 5 DU/AC
-  Residential / Office
-  Right-of-way
-  Special Class 3.5
-  Special Class 3.8
-  Special Class 4

SOURCE:

TOWN OF DAVIE GIS MAPS / WEBSITE

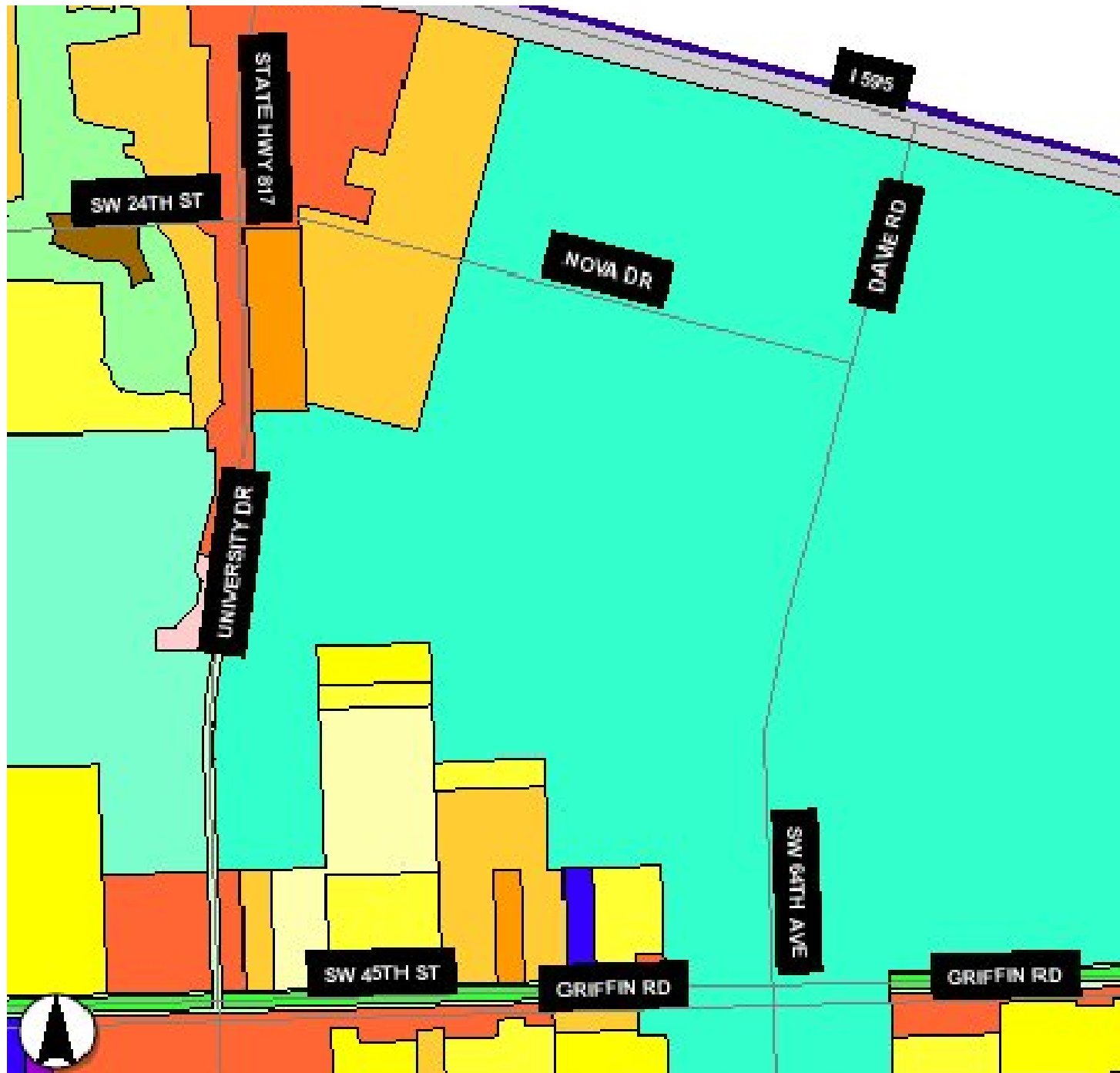


NOVEMBER 10, 2004
PRE-FINAL DRAFT

NOT TO SCALE

CONTEXT AREA
LAND USE

FIGURE 37



SUPPORTING DATA

LEGEND:

SOURCE:
 FAU FACT BOOK HISTORY OF CAMPUS

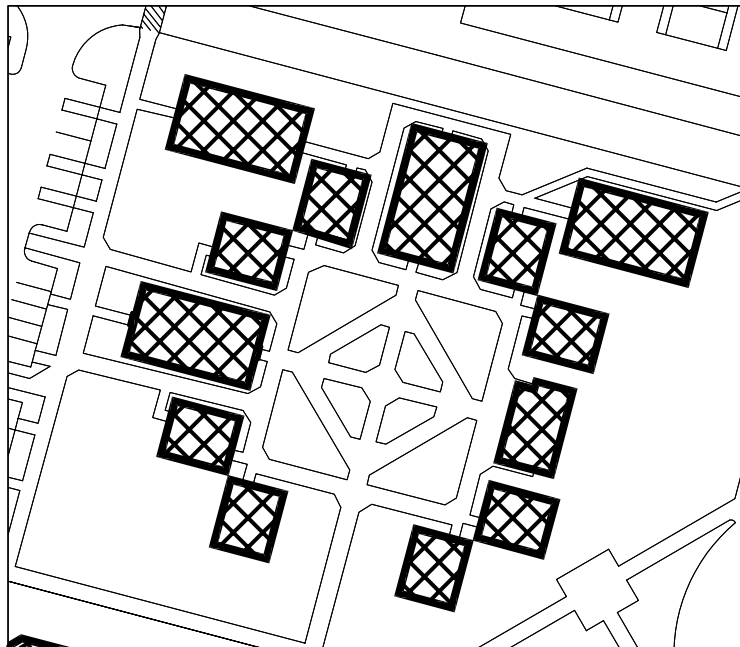


NOVEMBER 10, 2004
 PRE-FINAL DRAFT

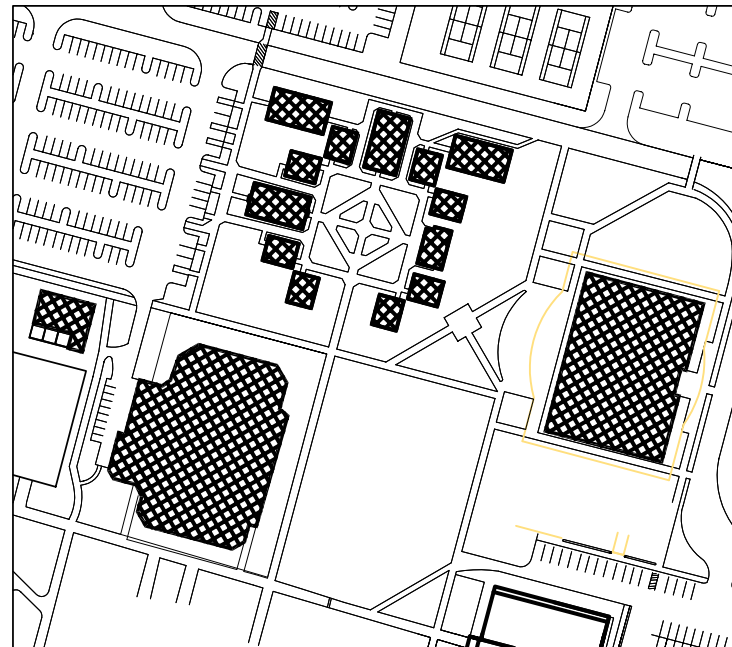
NOT TO SCALE

CAMPUS DEVELOPMENT

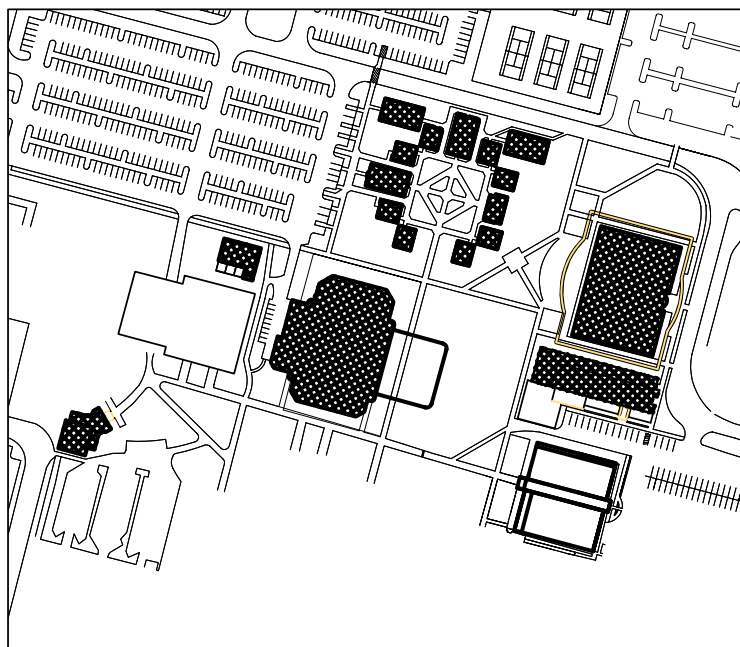
FIGURE 3.8



PHASE 1 - 1980'S




PHASE 2 - MID 1990'S



PHASE 3 - CIRCA 2000



PHASE 4 - 2004



SUPPORTING DATA

LEGEND:

SOURCE:
PHOTO PROVIDED BY FAU



NOVEMBER 10, 2004
PRE-FINAL DRAFT

NOT TO SCALE

**CAMPUS
AERIAL PHOTO**

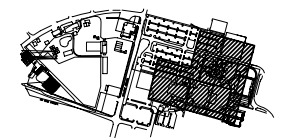
FIGURE 3.9

SUPPORTING DATA

LEGEND:

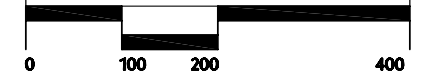
 **COURTS / QUADS USED BY FAU STUDENTS**

KEY PLAN



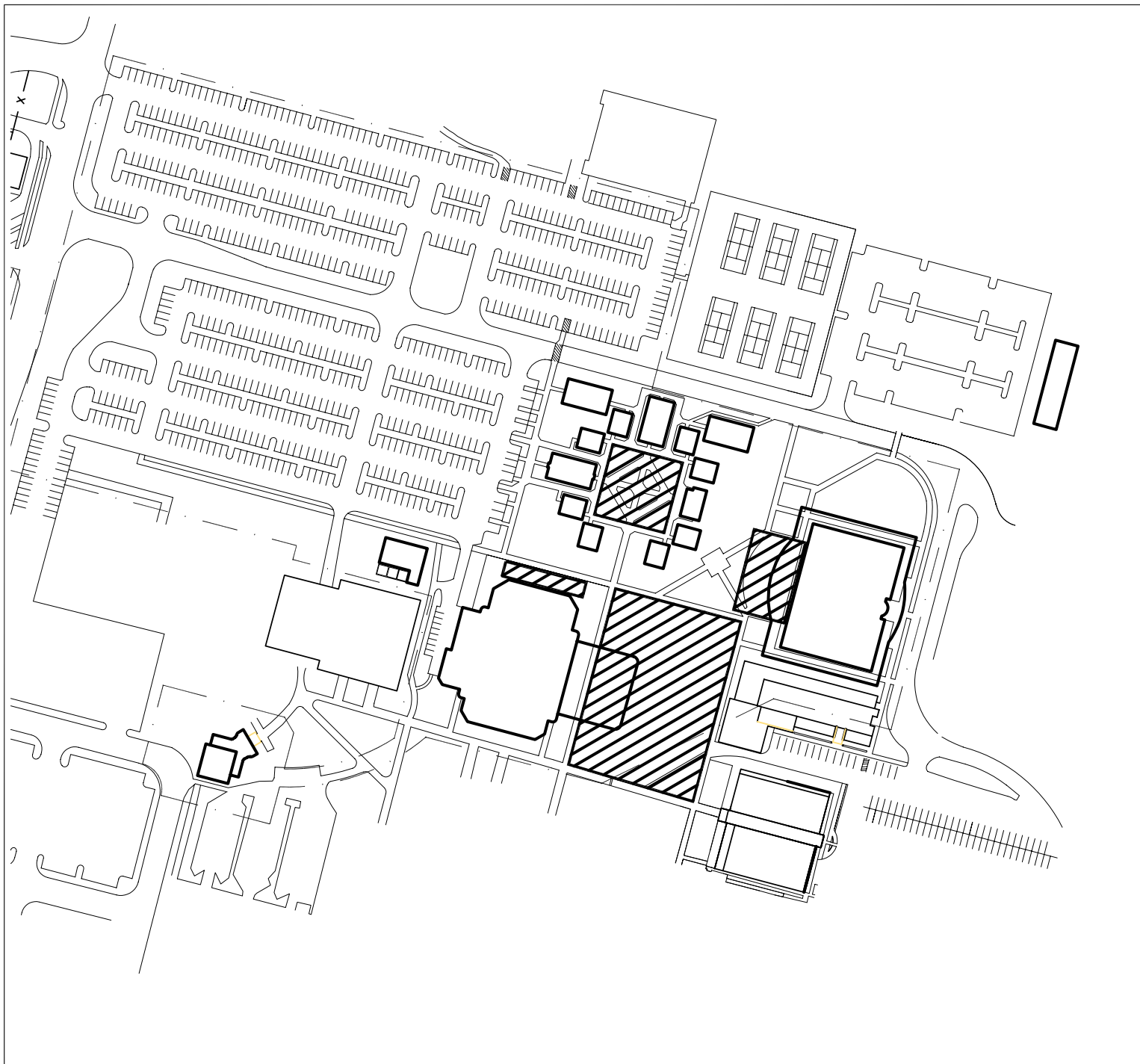
SOURCE:
 PGAL SITE OBSERVATION 2004

 **NOVEMBER 10, 2004**
PRE-FINAL DRAFT



CAMPUS COURTS AND QUADS

FIGURE 3.10

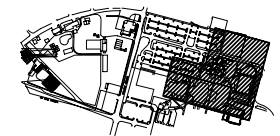


SUPPORTING DATA

LEGEND:

PRIMARY WALKWAYS
USED BY FAU STUDENTS

KEY PLAN



SOURCE:

PGAL SITE OBSERVATION 2004

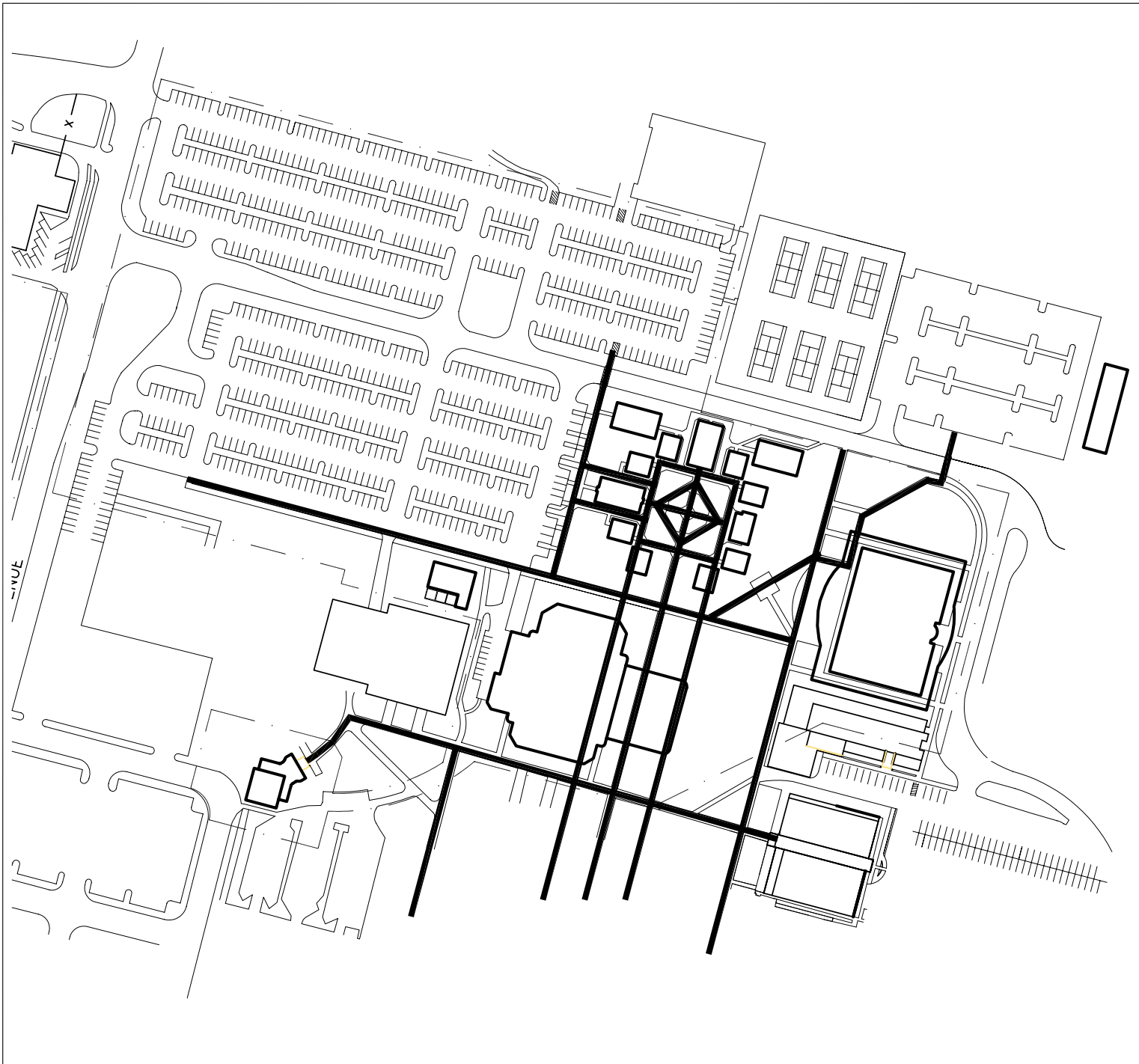


NOVEMBER 10, 2004
PRE-FINAL DRAFT

0 100 200 400




CAMPUS
WALKWAYS

FIGURE 3.11

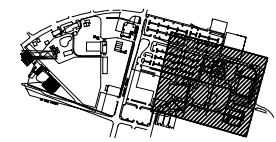


SUPPORTING DATA

LEGEND:

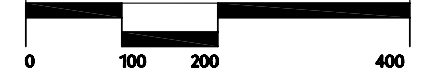
-  **EXISTING HIGH ACTIVITY BUILDING**
-  **HIGH ACTIVITY SPACE**
-  **LINKAGE**

KEY PLAN



SOURCE:
PGAL SITE OBSERVATION 2004

 **NOVEMBER 10, 2004
PRE-FINAL DRAFT**



**CAMPUS ACTIVITY
LINKAGES**

FIGURE 3.12

