




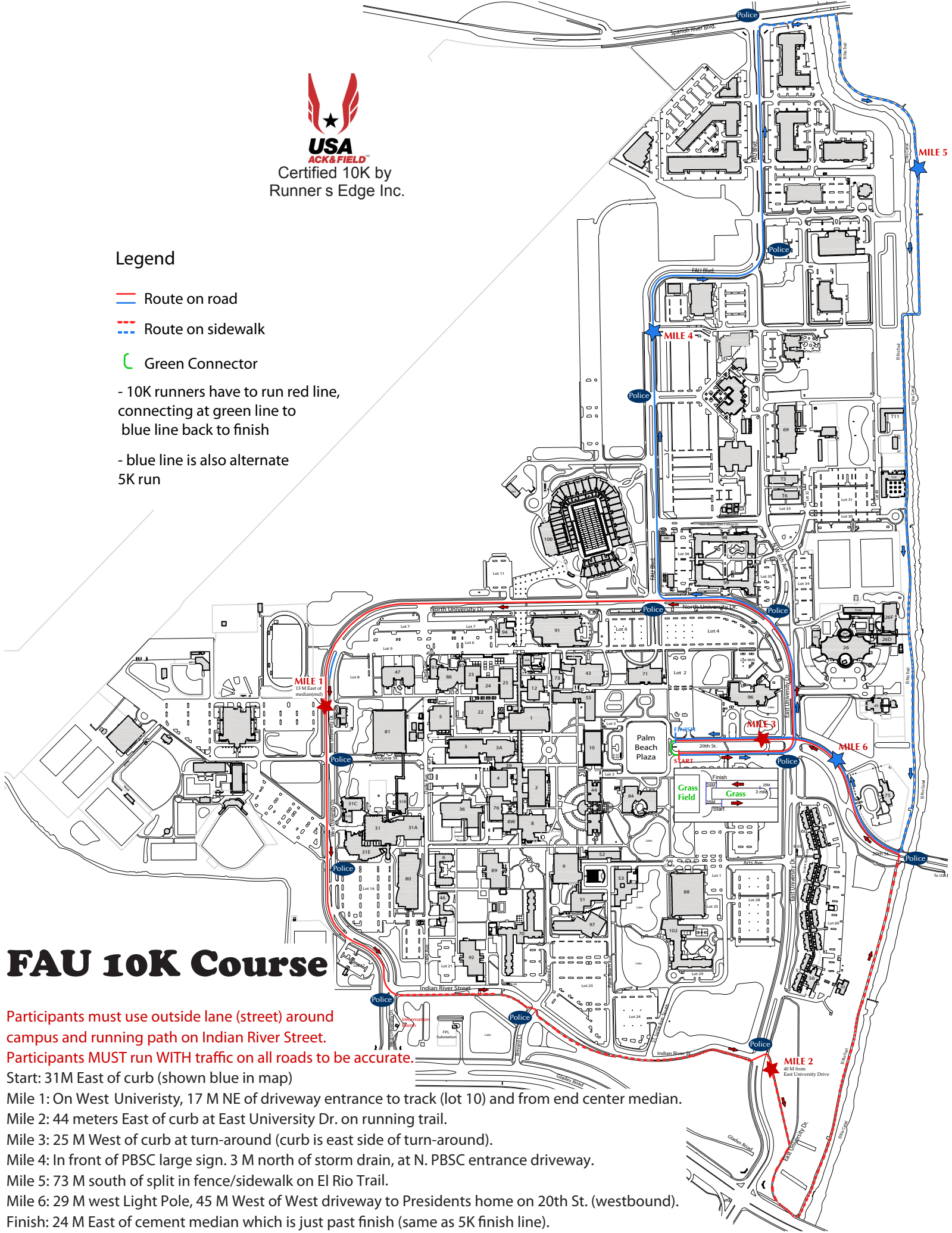


Certified 10K by  
Runner's Edge Inc.

### Legend

-  Route on road
-  Route on sidewalk
-  Green Connector

- 10K runners have to run red line, connecting at green line to blue line back to finish
- blue line is also alternate 5K run



# FAU 10K Course

Participants must use outside lane (street) around campus and running path on Indian River Street.  
Participants MUST run WITH traffic on all roads to be accurate.

Start: 31M East of curb (shown blue in map)

Mile 1: On West Univeristy, 17 M NE of driveway entrance to track (lot 10) and from end center median.

Mile 2: 44 meters East of curb at East University Dr. on running trail.

Mile 3: 25 M West of curb at turn-around (curb is east side of turn-around).

Mile 4: In front of PBSC large sign. 3 M north of storm drain, at N. PBSC entrance driveway.

Mile 5: 73 M south of split in fence/sidewalk on El Rio Trail.

Mile 6: 29 M west Light Pole, 45 M West of West driveway to Presidents home on 20th St. (westbound).

Finish: 24 M East of cement median which is just past finish (same as 5K finish line).